



# Community Profile for

## Eloy

 Arizona Commerce Authority Logo

 Map of Eloy

Eloy is located at the heart of the Sun Corridor along Interstate 10 and Interstate 8 at the vortex of manufacturing and major distribution firms. These firms also benefit from the presence of the Union Pacific Railroad, which runs north of Interstate 10. Eloy began as a railroad switchyard, which connected Tucson to Casa Grande, in 1902. In 1918, three men (W.L. Bernard, J.E. Meyer and John Alsdorf) purchased land, subdivided it and began growing cotton, calling the area Cotton City. An application was made in 1919 to establish a post office, at which time the city founders named the community "Cotton City." This name was rejected by what would become the U.S. Postal Service and the name "Eloy" was chosen.

### Principal Economic Activities

Eloy's economy has focused on agriculture because of its location in the Santa Cruz River Basin, one of Arizona's most fertile agricultural areas. Recently, the city's economy has diversified, with more than three-quarters of its businesses and nearly half its employment now in the industrial, wholesale/retail trade, and service sectors. The city continues to be a prime location for five major truck stops (along I-10) and is the site of four prison facilities operated by CoreCivic. Other private employers include: Schuff Steel, Otto Environmental Systems Inc., Republic Plastics Arizona, LLC, San Juan Pools, Townley Manufacturing, HASA of Arizona, Monsanto Inc. and Arizona Pacific Wood Preserving Inc. Eloy is also known internationally for its skydiving facilities. Located at the Eloy Municipal Airport, SkyDive Arizona and its supportive businesses can accommodate the experienced and novice jumper.

### Scenic Attractions

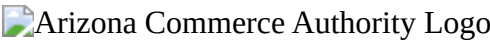
Casa Grande Ruins National Monument, located 15 miles to the north, offers a glimpse of the ancient Sonoran Desert. Picacho Peak State Park, five miles south, features Picacho Peak, a unique historic/geological formation, and recreational facilities. Its Hunter Trail is a well-known destination for area hikers. Picacho Peak is the site of the only Civil War battle in Arizona, which is re-enacted each spring. The Ironwood Forest National Monument, eight miles to the southwest, provides primitive camping, hiking, mountain biking and nature viewing.

### Community Facilities

The Eloy Fire District serves the city's fire protection and emergency response needs with two stations. The Eloy Police Department serves the city's public safety needs. The city's children attend the Eloy Elementary School District #11, which operates four schools: Toltec Elementary School District #22, which operates a middle school; and Santa Cruz Valley Union High School District #840, which operates the Santa Cruz Valley High School, which is also the site of the joint-use community library. The Central Arizona Valley Institute of Technology (CAVIT), located 15 miles north, offers a range of technical study programs. Central Arizona College (CAC), also 15 miles north, offers pre-baccalaureate programs and more than 90 occupational study programs. Sun Life Family Health Center/Pharmacy is located in Eloy and Banner Casa Grande Medical Center is 15 miles to the northwest. The city maintains and manages nine parks and two community centers and administers a variety of recreation activities for all ages. One golf course is also located in the city. The Eloy Visitor Center serves tourists from its office at the historic high school located on Toltec Road.

# Community Profile for

## Eloy, Arizona



### BASIC INFORMATION

Founded: 1902  
Incorporated: 1949  
Elevation: 1,565 ft.  
Location: Pinal

**Distance to major cities:**

Phoenix: 69 miles  
Tucson: 52 miles  
Las Vegas: 355 miles  
San Diego: 359 miles  
Los Angeles: 434 miles

### POPULATION

	2000	2010	2023 (est.)
Eloy	10,375	16,657	16,485

*Office of Economic Opportunity*

### SALES TAX / TRANSACTION PRIVILEGE TAX

Eloy 3.00%  
Pinal 1.10%  
State 5.60%

*Arizona Dept. of Revenue & Arizona Tax Research Foundation*

### LABOR FORCE

	2000	2010	2022
Civilian Labor Force	3,458	3,797	4,080
Unemployed	239	669	277
Unemployment Rate	6.9%	17.6%	6.8%

*Office of Economic Opportunity*

### WORKFORCE EDUCATION ATTAINMENT

	Count	Share
Less than high school	4,307	30.5%

High school or equivalent, no college	5,055	35.8%
Some college or Associate degree	3,614	25.6%
Bachelor's degree or advanced degree	1,162	8.2%

American Community Survey

## INDUSTRY (RANKED BY EMPLOYMENT)

	Count	Share
Education, health care & social assistance	538	15.5%
Public administration	534	15.4%
Arts, entertainment, food & recreation services	500	14.4%
Manufacturing	446	12.8%
Retail trade	295	8.5%
Agriculture, forestry, fishing, hunting, & mining	289	8.3%
Professional, scientific, & administrative services	275	7.9%
Construction	249	7.2%
Transportation, warehousing, & utilities	135	3.9%
Finance, insurance & real estate	91	2.6%
Wholesale trade	62	1.8%
Other services, except public administration	54	1.6%
Information	10	0.3%

American Community Survey

This profile was prepared by the Arizona Commerce Authority in cooperation with local sources. For further information, please contact:

### Eloy Economic Development

Jeff Fairman

628 North Main Street

Eloy, AZ 85131

Phone: 5204643178

Email: [jfairman@eloyaz.gov](mailto:jfairman@eloyaz.gov)

Website: [eloyaz.gov](http://eloyaz.gov)

### Access Arizona

Mr. Jim Dinkle, Executive Director

540 N. Camino Mercado #2

Casa Grande, AZ 85122

Phone: 5208366868

Email: [jdinkle@accessarizona.org](mailto:jdinkle@accessarizona.org)

Website: [www.accessarizona.org](http://www.accessarizona.org)

**Eloy Chamber of Commerce**

Andrew Rodriguez

305 N. Stuart Blvd.

Eloy, AZ 85131

Phone: 5204663411

Email: [info@eloychamber.com](mailto:info@eloychamber.com)

Website: [www.EloyChamber.com](http://www.EloyChamber.com)

**ACA has partnered with APS to provide you with Arizona Prospector, a free database to access available real estate opportunities in rural Arizona. [Click here](#) to access available properties in this community.**